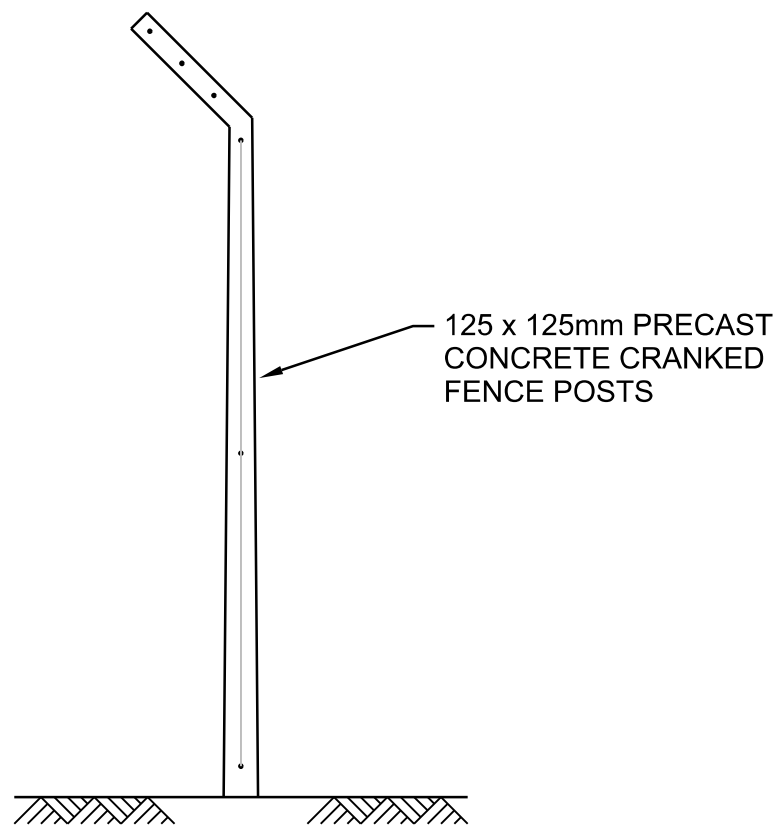
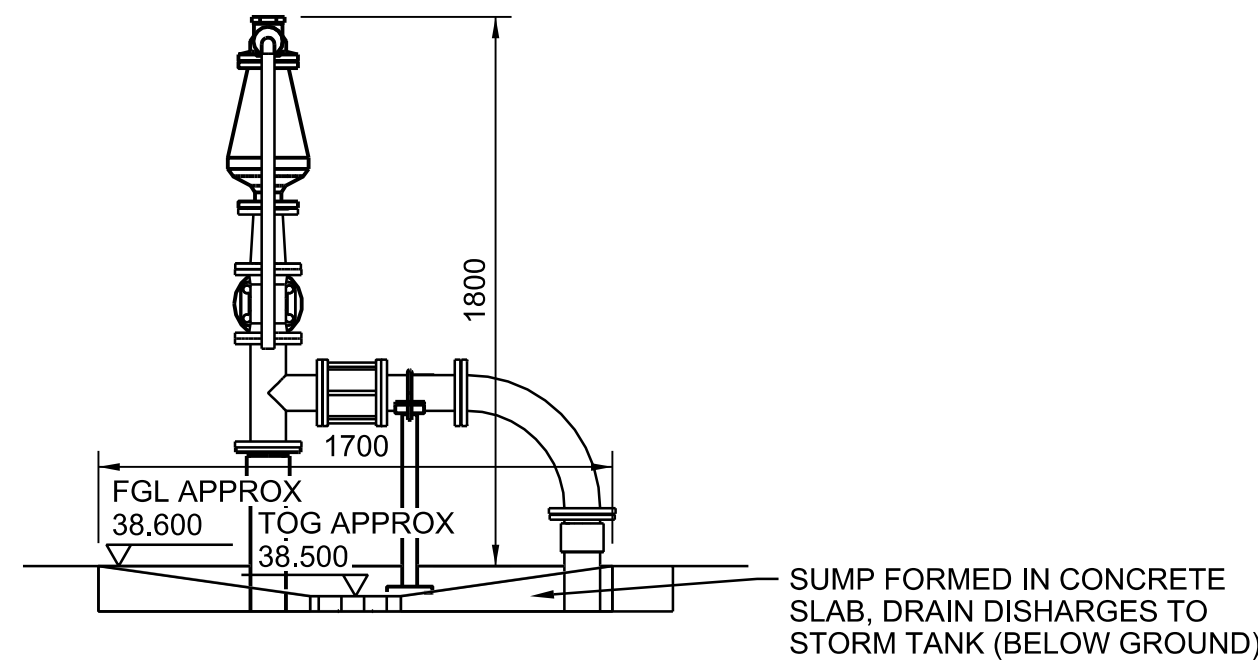


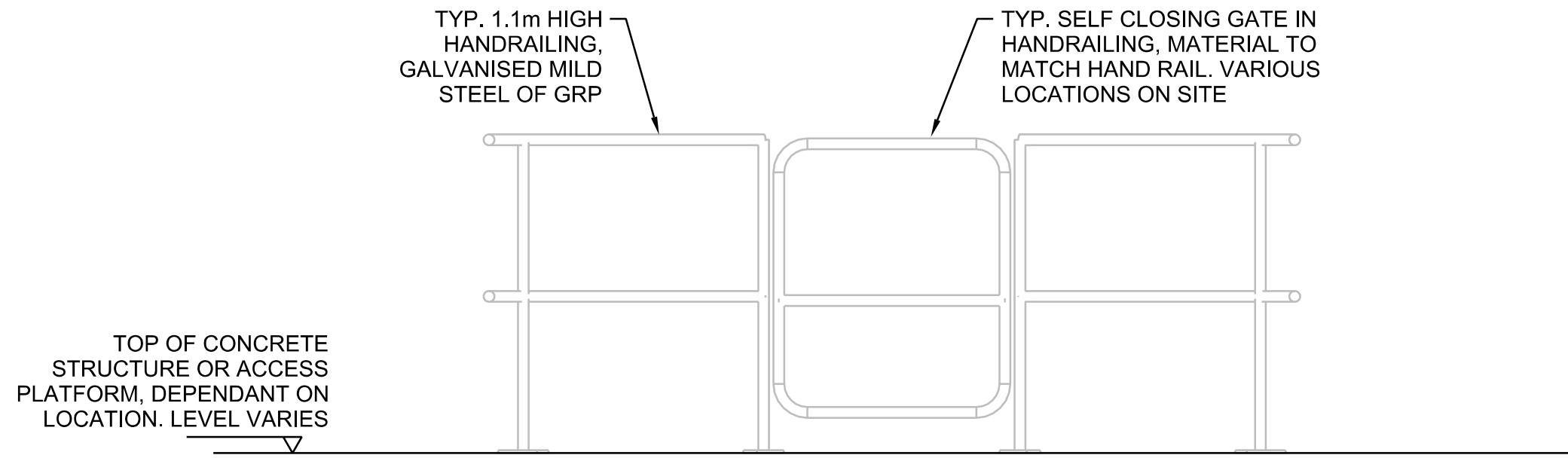
CHAIN LINK FENCE DETAIL  
1:25



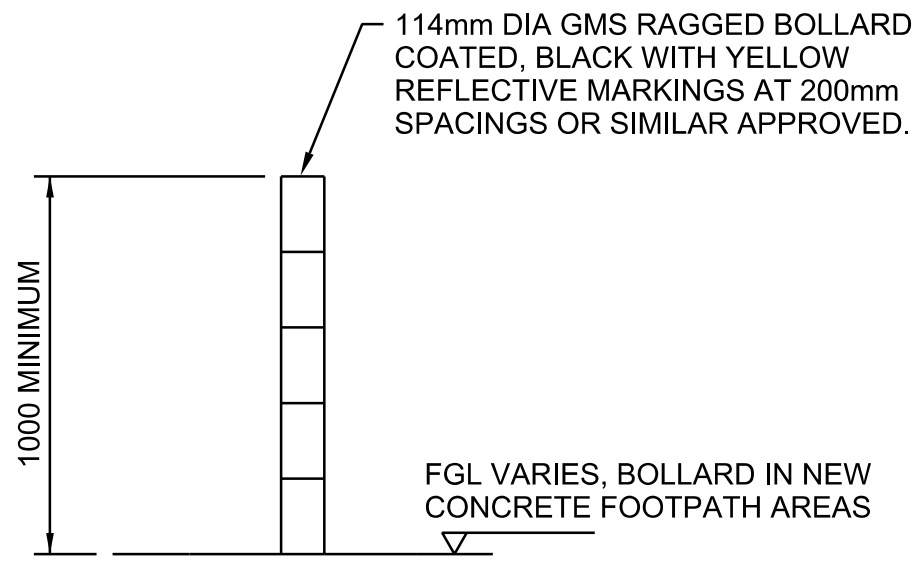
FENCE POST DETAIL  
1:25



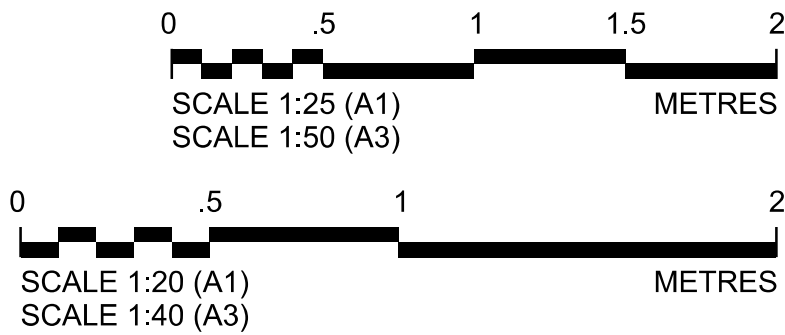
ABOVE GROUND PIPE AND VALVE DETAIL  
1:25



HANDRAIL DETAIL  
1:20



BOLLARD DETAIL  
1:20



- NOTES
- ALL DIMENSIONS IN MILLIMETRES AND ALL LEVELS IN METRES AOD UNLESS NOTED OTHERWISE.

- REFERENCES
- SITE LOCATION PLAN  
80061416-01-C2V-NETHP-97-DR-I-00001
  - SITE LAYOUT  
80061416-01-C2V-NETHP-97-DR-I-00002
  - LANDSCAPE AND BIODIVERSITY PROPOSALS PLAN  
80061416-01-C2V-NETHP-99-DR-L-00002

- LEGEND
- |     |                       |
|-----|-----------------------|
| FGL | FINISHED GROUND LEVEL |
| ToG | TOP OF GRATING        |

CURRENT ISSUE INFORMATION

P01	RW	PC	MW	For Information	23/04/21
VERSION	AUTH	CHKD	REVD	REASON FOR ISSUE	DATE
S2	Issued for Information				
SUITABILITY CODE	SUITABILITY DESCRIPTION				



NETHER PEOVER WwTW - FLOW PROGRAMME AMP7

PLANNING APPLICATION

MISCELLANEOUS DETAILS

SCALE AS SHOWN	SHEET SIZE A1
DRAWING NUMBER 80061406-01-C2V-NETHP-97-DR-I-00005	REVISION P01