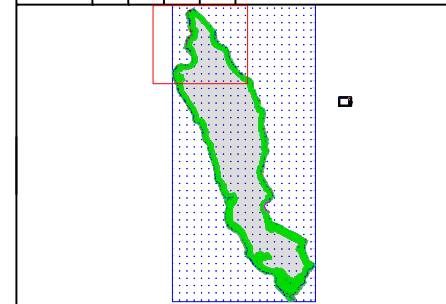


LEGEND

 Existing Top Water Level 98.55m AOD

 Proposed Top Water Level 97.15m AOD

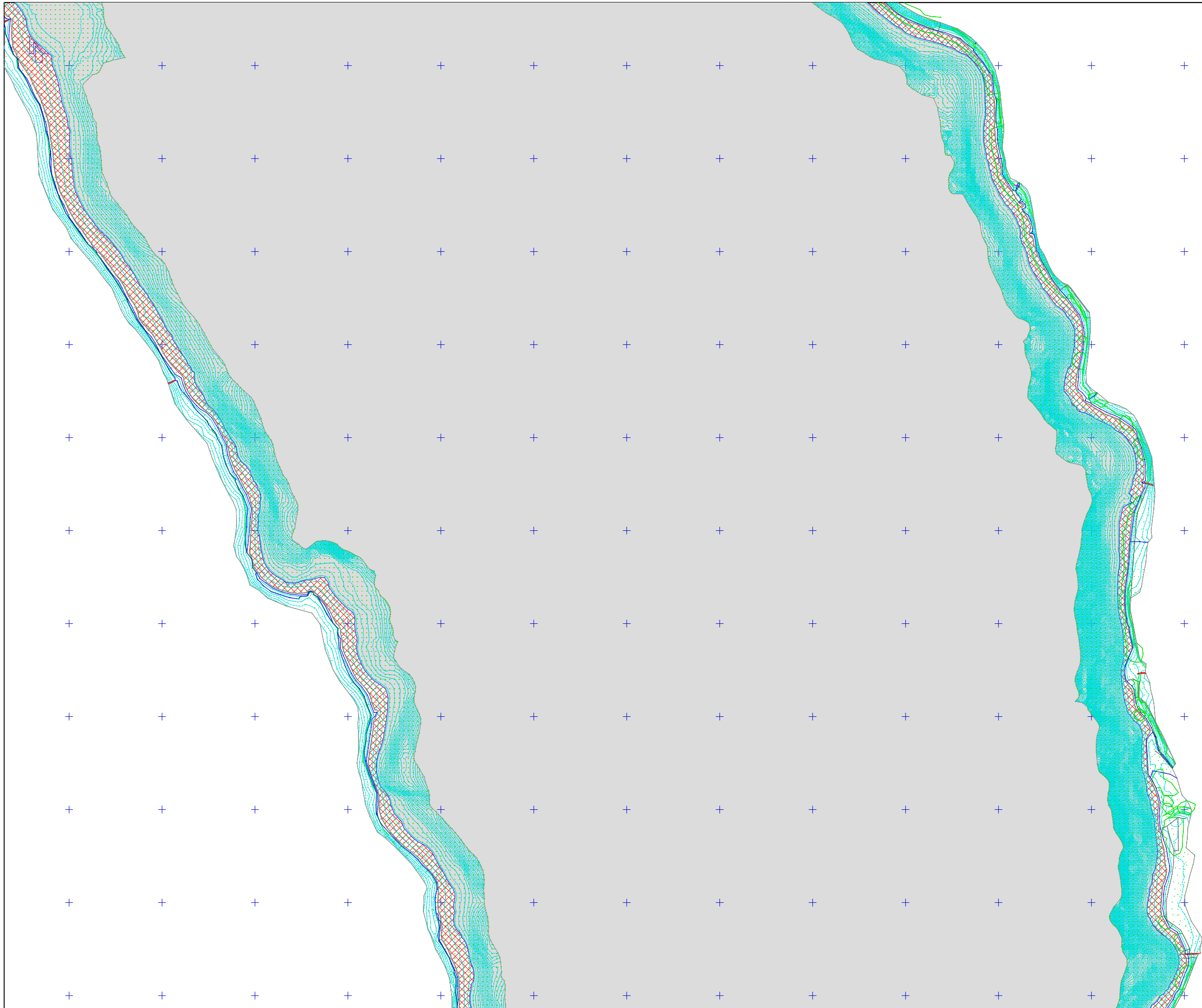
DATE	SURV	DRWN	CHKD	ISSUE	COMMENTS
26/10/22	AG	JH	MB	A	ORIGINAL



GRID	National Grid	LEVEL DATUM	ODN
------	---------------	-------------	-----

United Utilities
Crummock IR
Existing & Proposed Top
Water Levels

SCALE	1/4000 Sheet 1 of 4	MASTER SIZE	A3
DRAWING NO.	2612_Proposed TWL_Topo_01_A	ISSUE	A

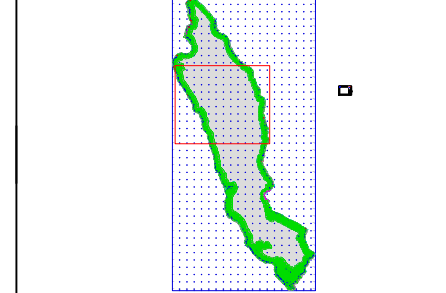


LEGEND

 Existing Top Water Level 98.55m AOD

 Proposed Top Water Level 97.15m AOD

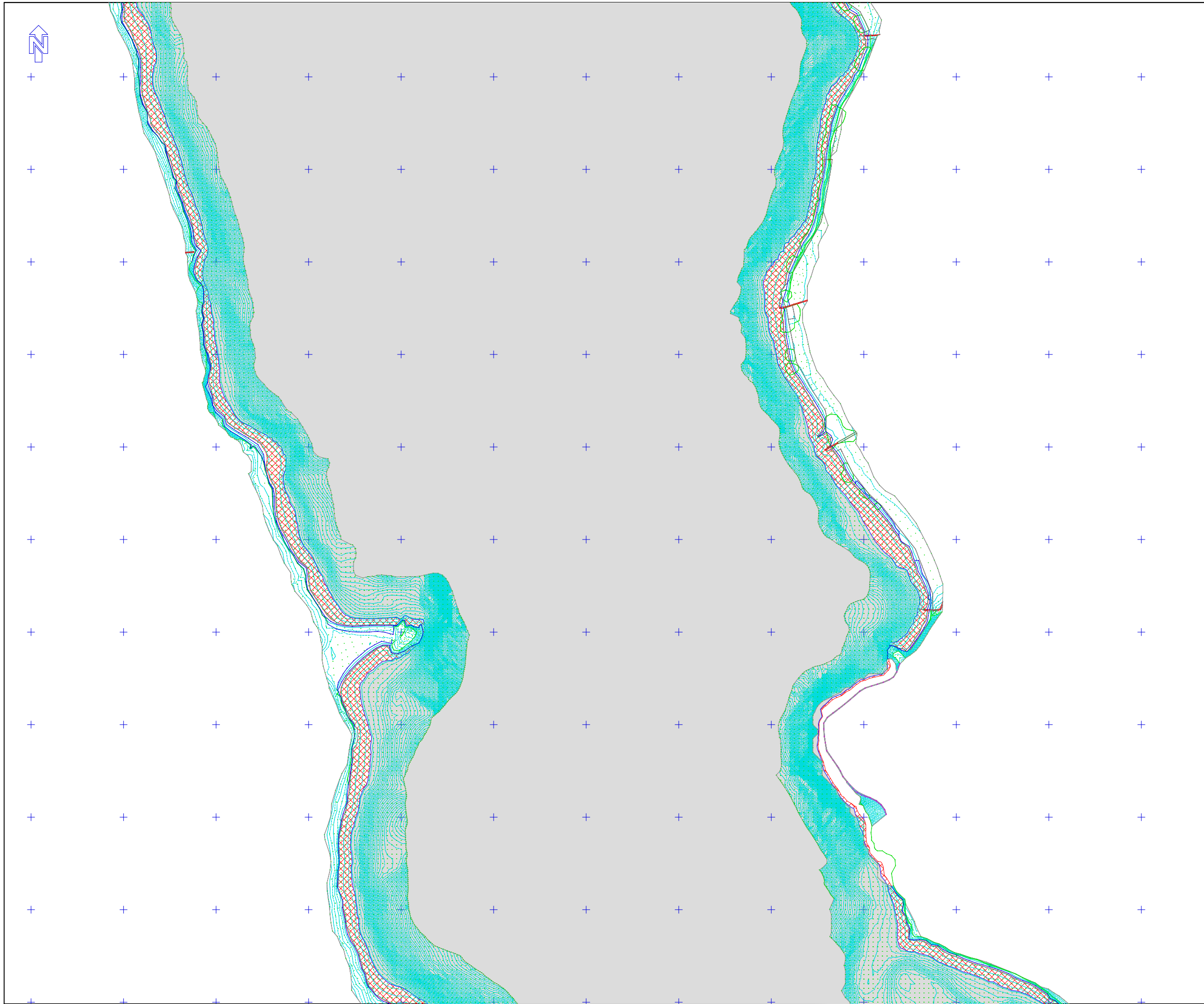
26/10/22	AG	JH	MB	A	ORIGINAL
DATE	SURV	DRWN	CHKD	ISSUE	COMMENTS




GRID	National Grid	LEVEL DATUM	ODN
------	---------------	-------------	-----


United Utilities
 Crummock IR
 Existing & Proposed Top
 Water Levels

SCALE	1/4000 Sheet 2 of 4	MASTER SIZE	A3
DRAWING NO.	2612_Proposed TWL_Topo_01_A	ISSUE	A

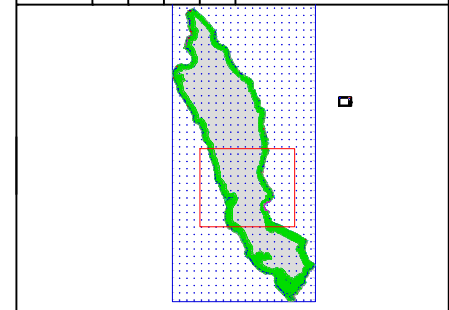


LEGEND

 Existing Top Water Level 98.55m AOD

 Proposed Top Water Level 97.15m AOD

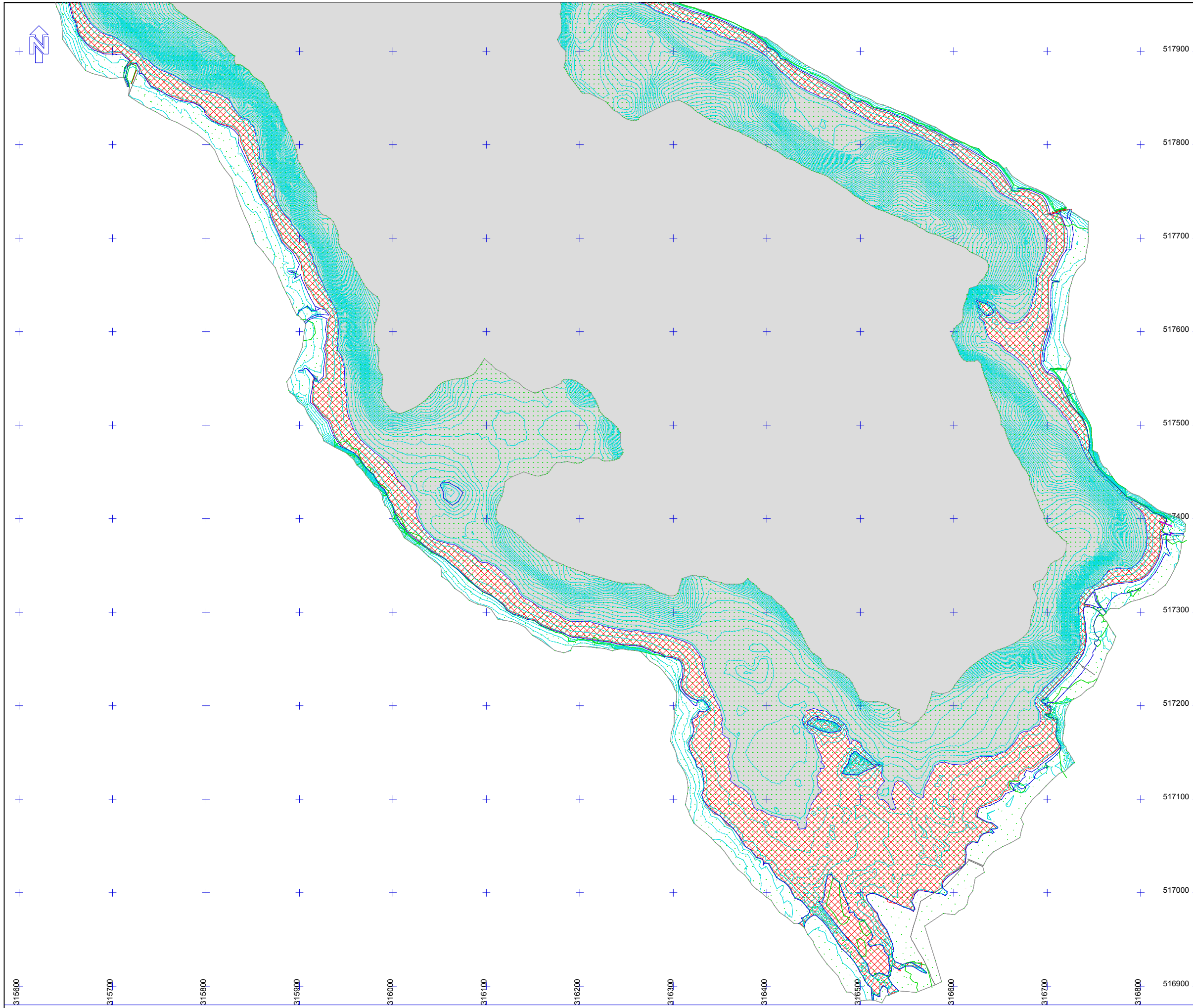
26/10/22	AG	JH	MB	A	ORIGINAL
DATE	SURV	DRWN	CHKD	ISSUE	COMMENTS




GRID	National Grid	LEVEL DATUM	ODN
------	---------------	-------------	-----


United Utilities
Crummock IR
Existing & Proposed Top
Water Levels

SCALE	1/4000 Sheet 3 of 4	MASTER SIZE	A3
DRAWING NO.	2612_Proposed TWL_Topo_01_A	ISSUE	A

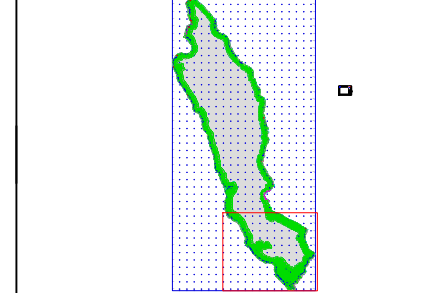


LEGEND

 Existing Top Water Level 98.55m AOD

 Proposed Top Water Level 97.15m AOD

26/10/22	AG	JH	MB	A	ORIGINAL
DATE	SURV	DRWN	CHKD	ISSUE	COMMENTS



GRID	National Grid	LEVEL DATUM	ODN
------	---------------	-------------	-----

United Utilities
 Crummock IR
 Existing & Proposed Top
 Water Levels

SCALE	1/4000 Sheet 4 of 4	MASTER SIZE	A3
DRAWING NO.	2612_Proposed TWL_Topo_01_A	ISSUE	A

315600 315700 315800 315900 316000 316100 316200 316300 316400 316500 316600 316700 316800

516900 517000 517100 517200 517300 517400 517500 517600 517700 517800 517900