

Crummock Water Gradients Heat Map Overview

LEGEND

	Gradient less than 1:4
	Gradient 1:4 to 1:8
	Gradient 1:8 to 1:20
	Gradient 1:20 to 1:60
	Gradient 1:60 to 1:80
	Gradient plus 1:80
	Existing Top Water 98.55 AOD
	Proposed Top Water 97.15 AOD

Public Right of Way
From Lanthwaite Wood Car Park to lake edge
Section 1

Public Right of Way
Boat House & popular swimmers beach
Section 8 & Section 9

Public Right of Way
Popular beach used by Families
Section 2 & Section 3

Low Ling Crag
Popular crossing from Hause Point
Section 4

Hause Point
Popular water craft entry point from
Rannerdale Car Park
Section 7

Crummock South Beach
Popular beach access from the
road (B5289)
Section 6

Sail Beck
Public Right of Way
from Syke Farm
Campsite & LDNP
Car Park
Section 5

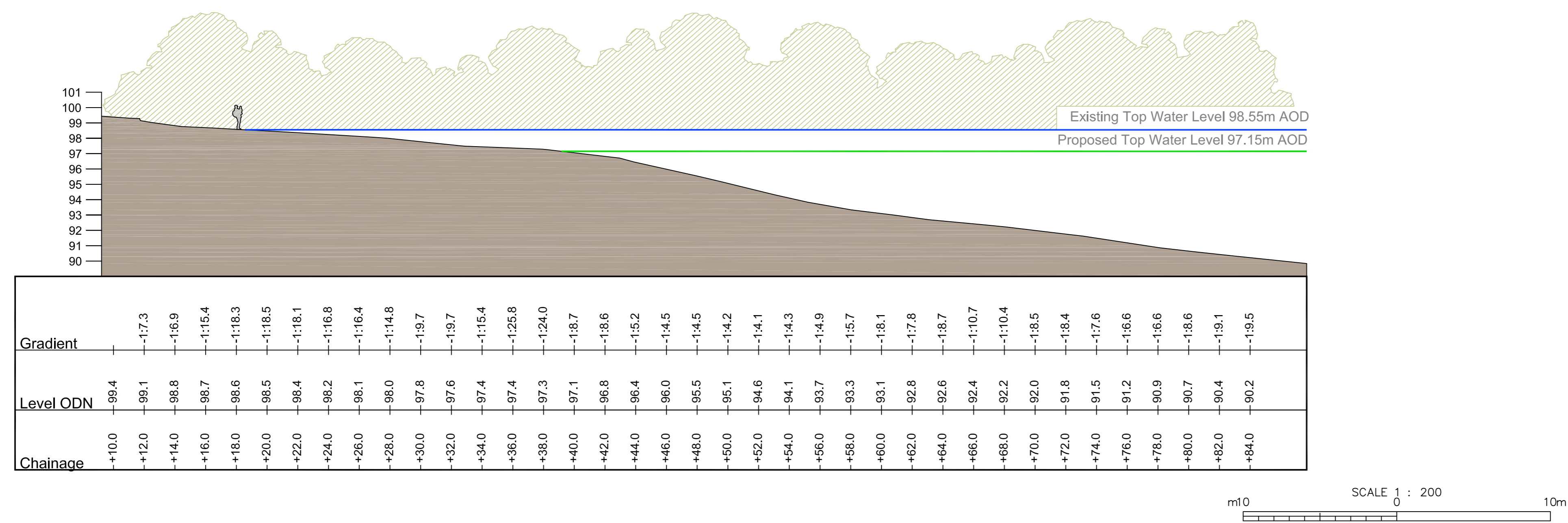
not to scale




Copyright Acknowledgement: Use of Ordnance Survey map data sanctioned by the controller of H.M. Stationery Office.
OS Licence Number 100019326. Crown copyright reserved. Unauthorised production infringes copyright

Crummock Water Gradients Heat Map Section 1

Public Right of Way
From Lanthwaite Wood Car Park to lake edge
Section 1

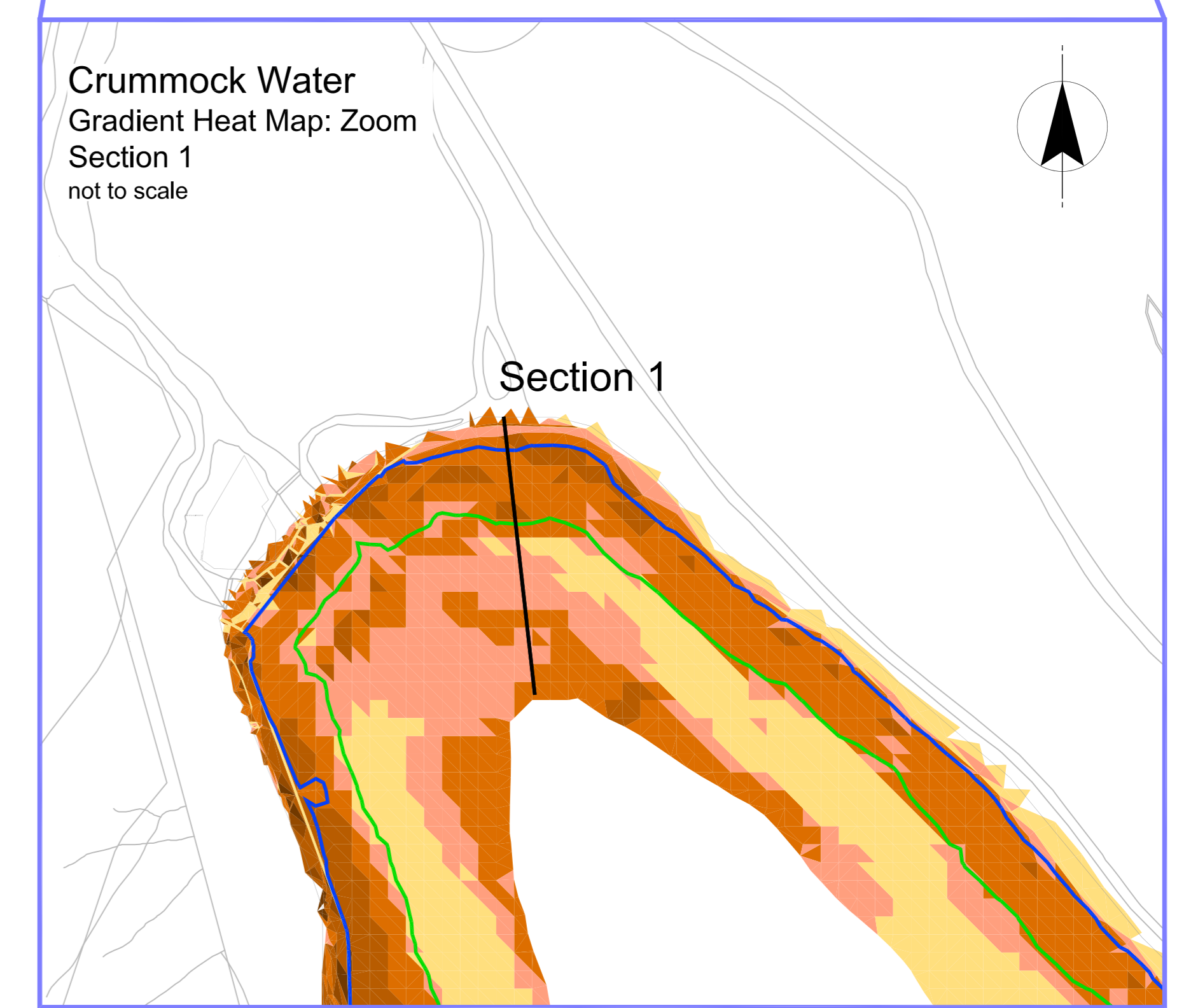
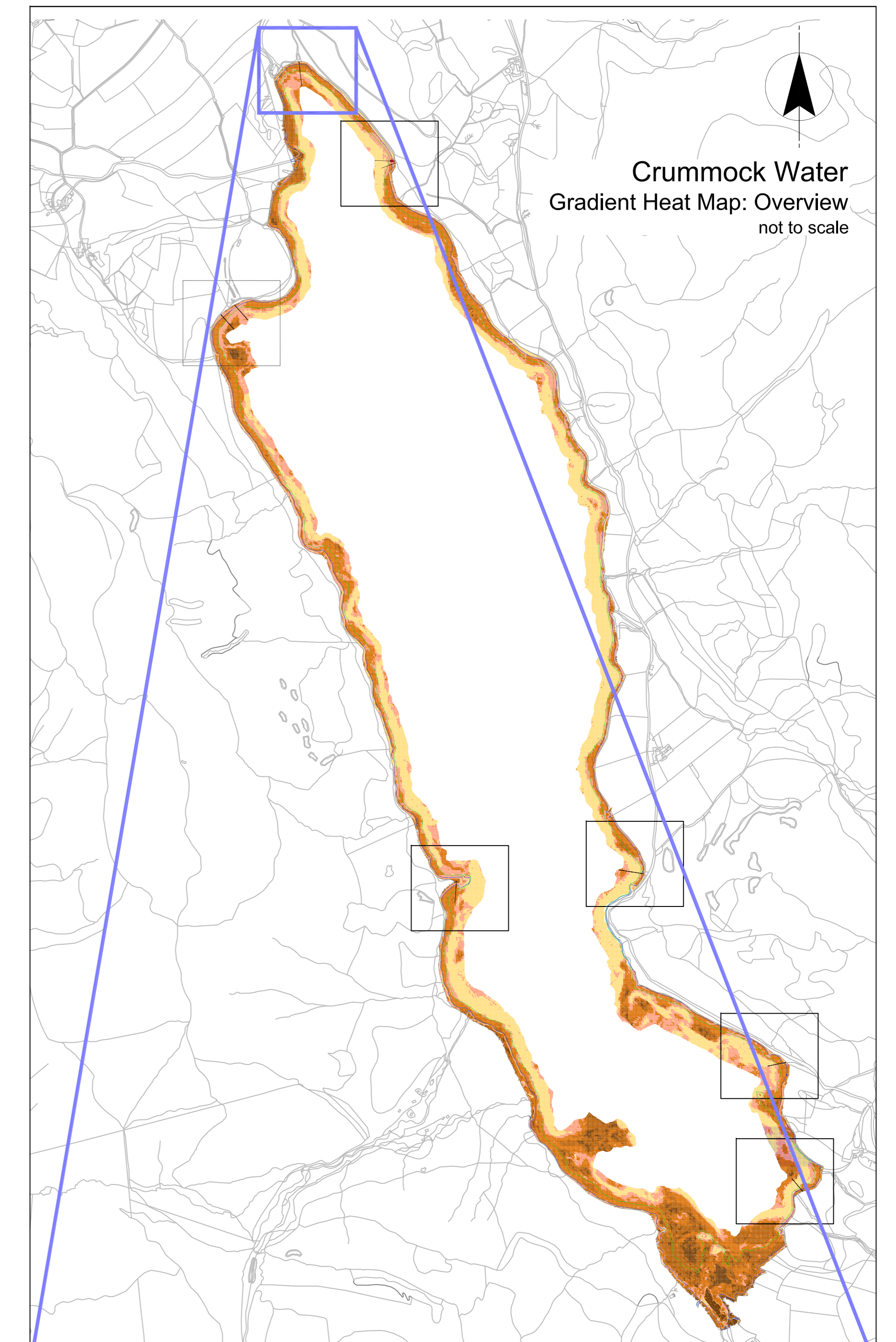


Example Gradients



LEGEND

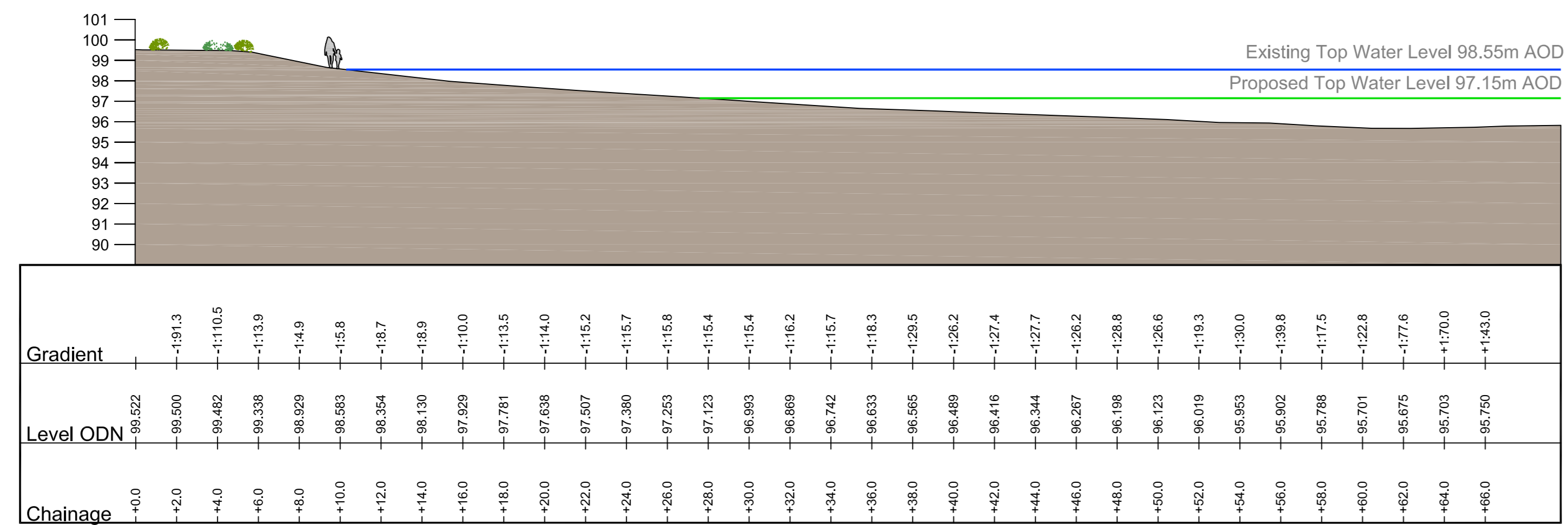
- Gradient steeper than 1:4
- Gradient 1:4 to 1:8
- Gradient 1:8 to 1:20
- Gradient 1:20 to 1:60
- Gradient 1:60 to 1:80
- Gradient plus 1:80
- Existing Top Water 98.55 AOD
- Proposed Top Water 97.15 AOD



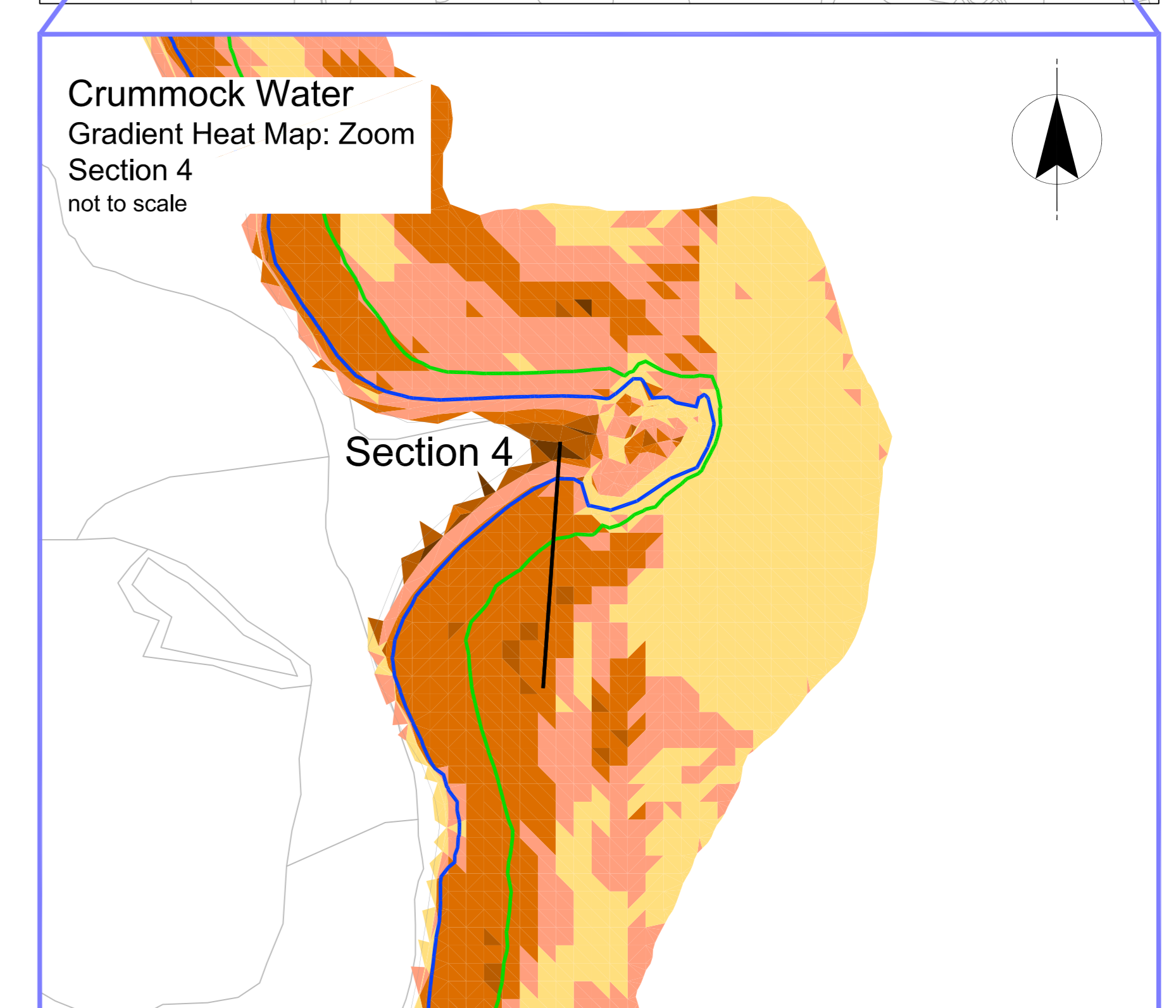
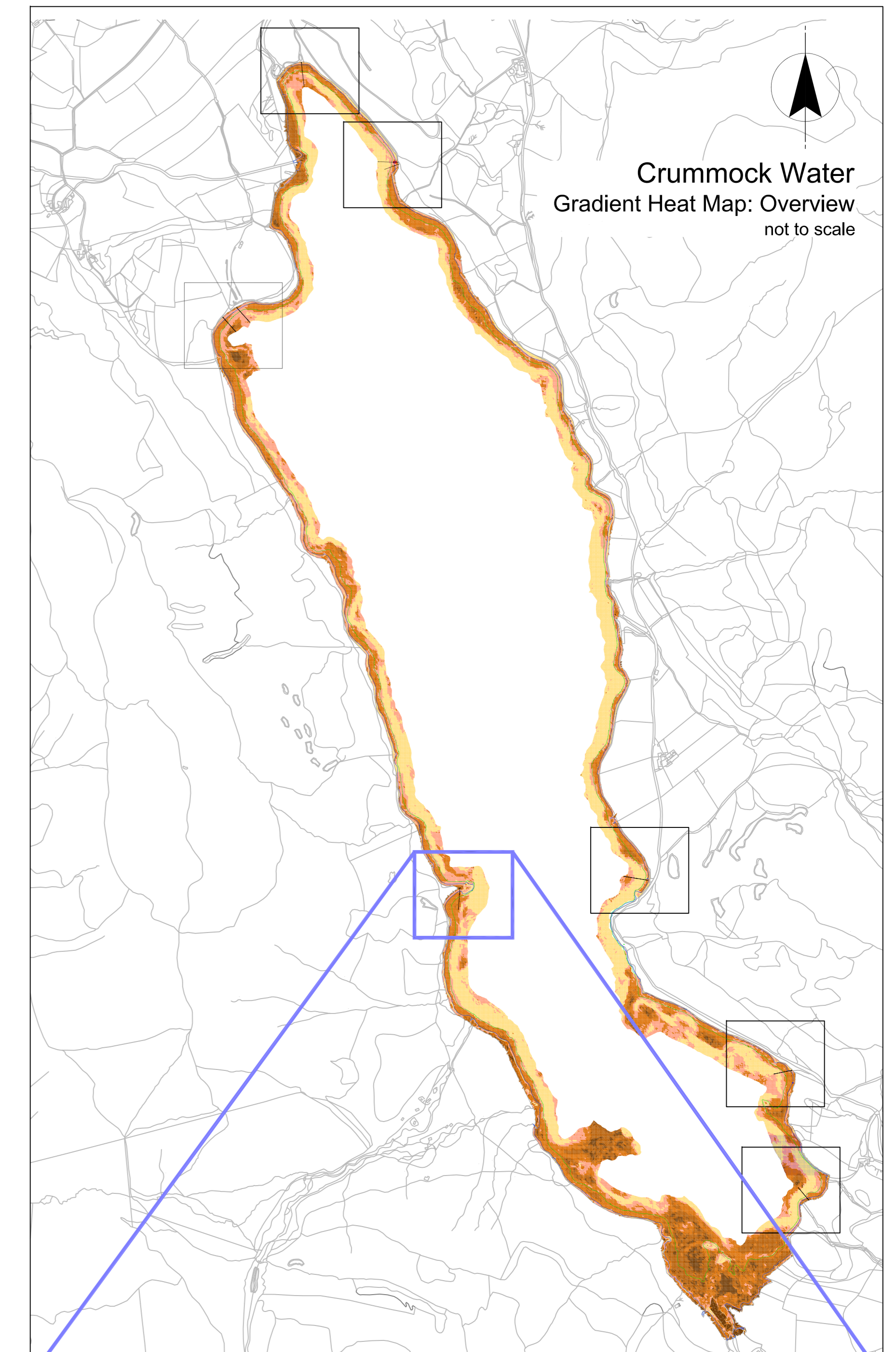

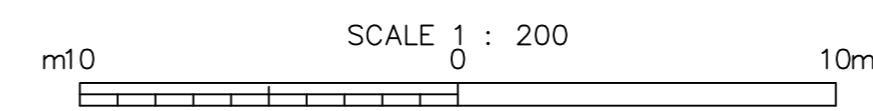

Copyright Acknowledgement: Use of Ordnance Survey map data sanctioned by the controller of H.M. Stationery Office.
OS Licence Number 100019326. Crown copyright reserved. Unauthorised production infringes copyright

Crummock Water Gradients Heat Map Section 4

Low Ling Crag
Popular crossing from Hause Point
Section 4

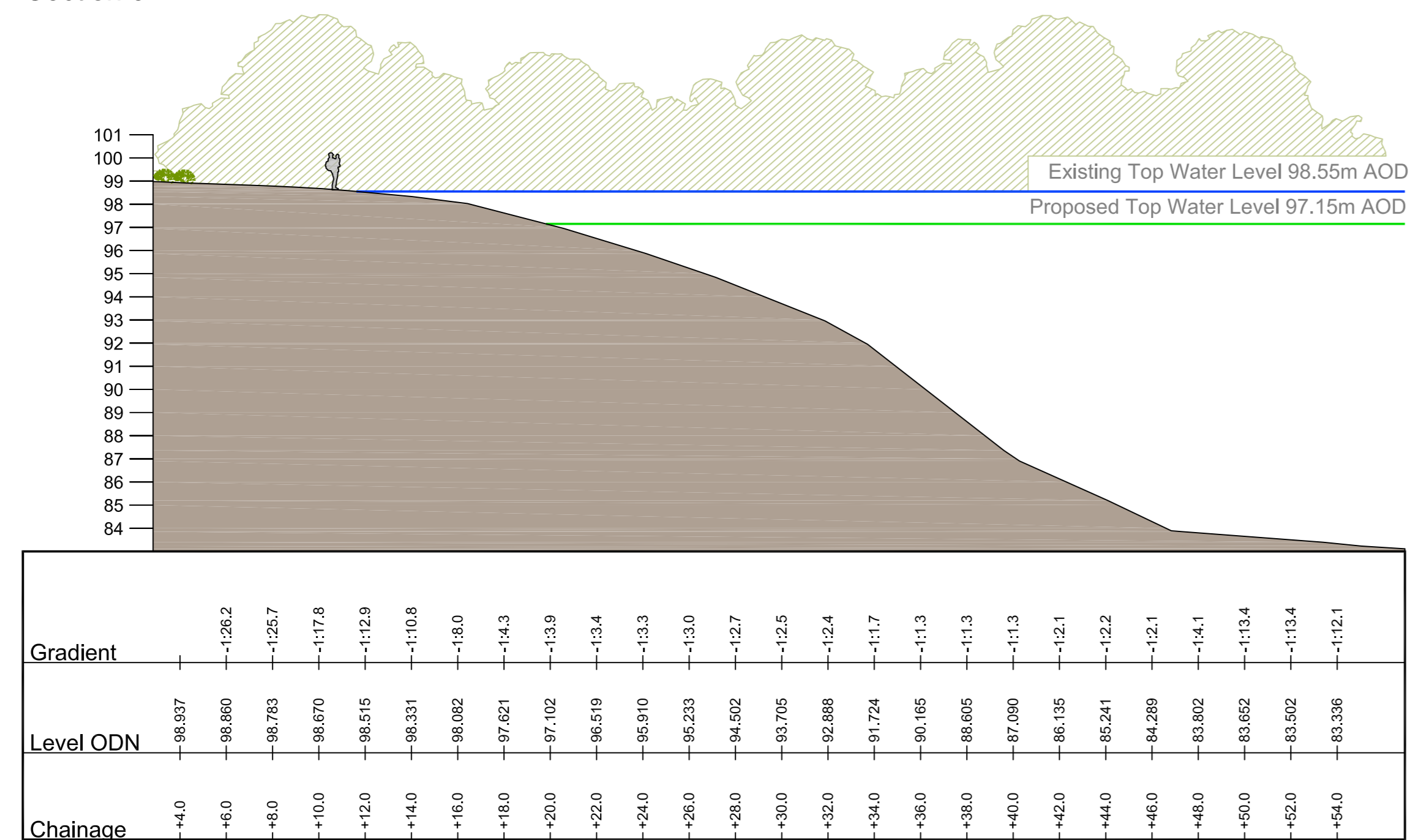


Example Gradients

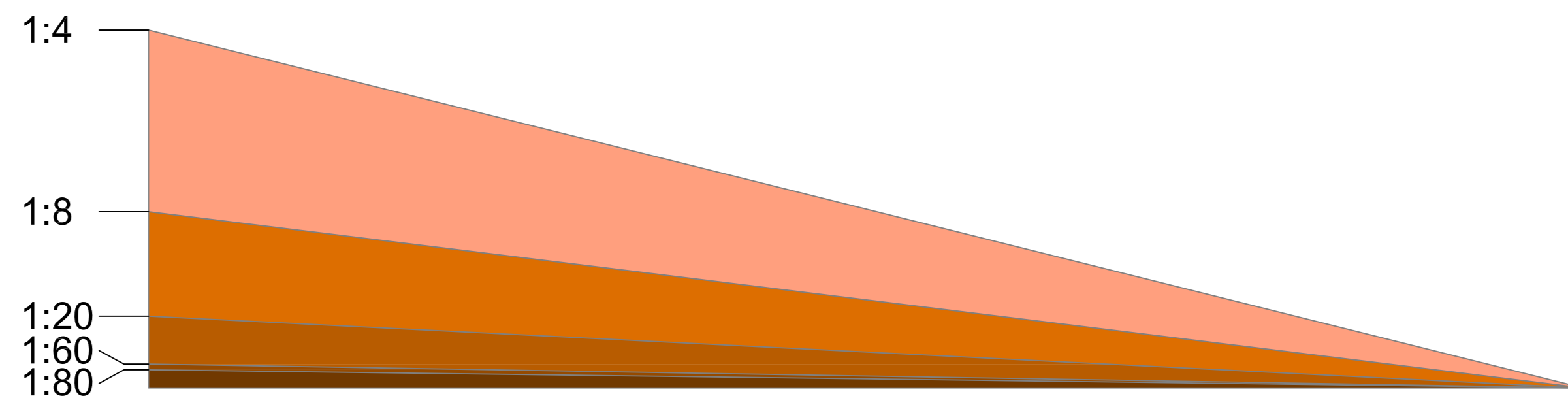


Crummock Water Gradients Heat Map Section 5

Sail Beck
Public Right of Way from Syke Farm Campsite
and LDNP Car Park
Section 5



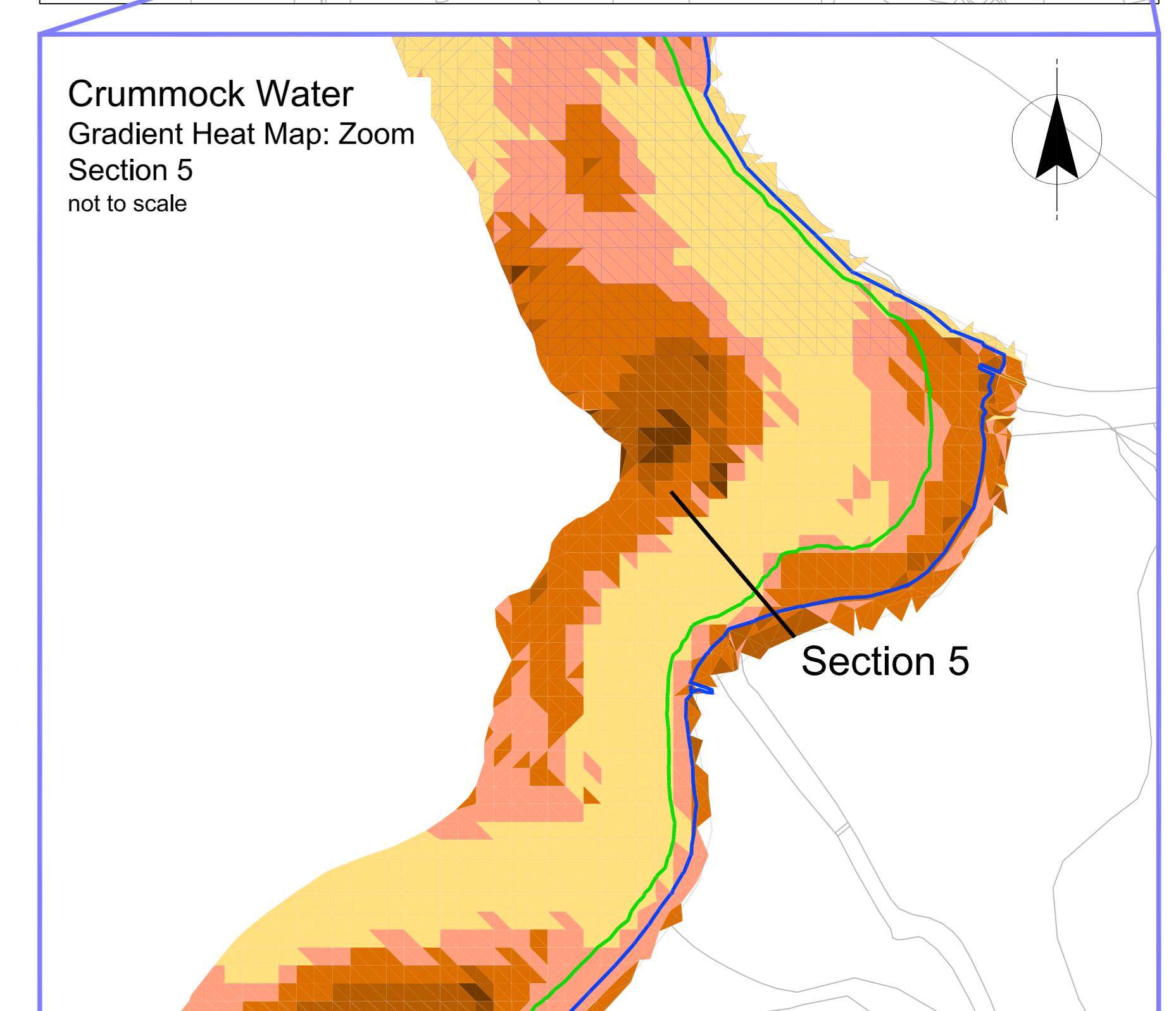
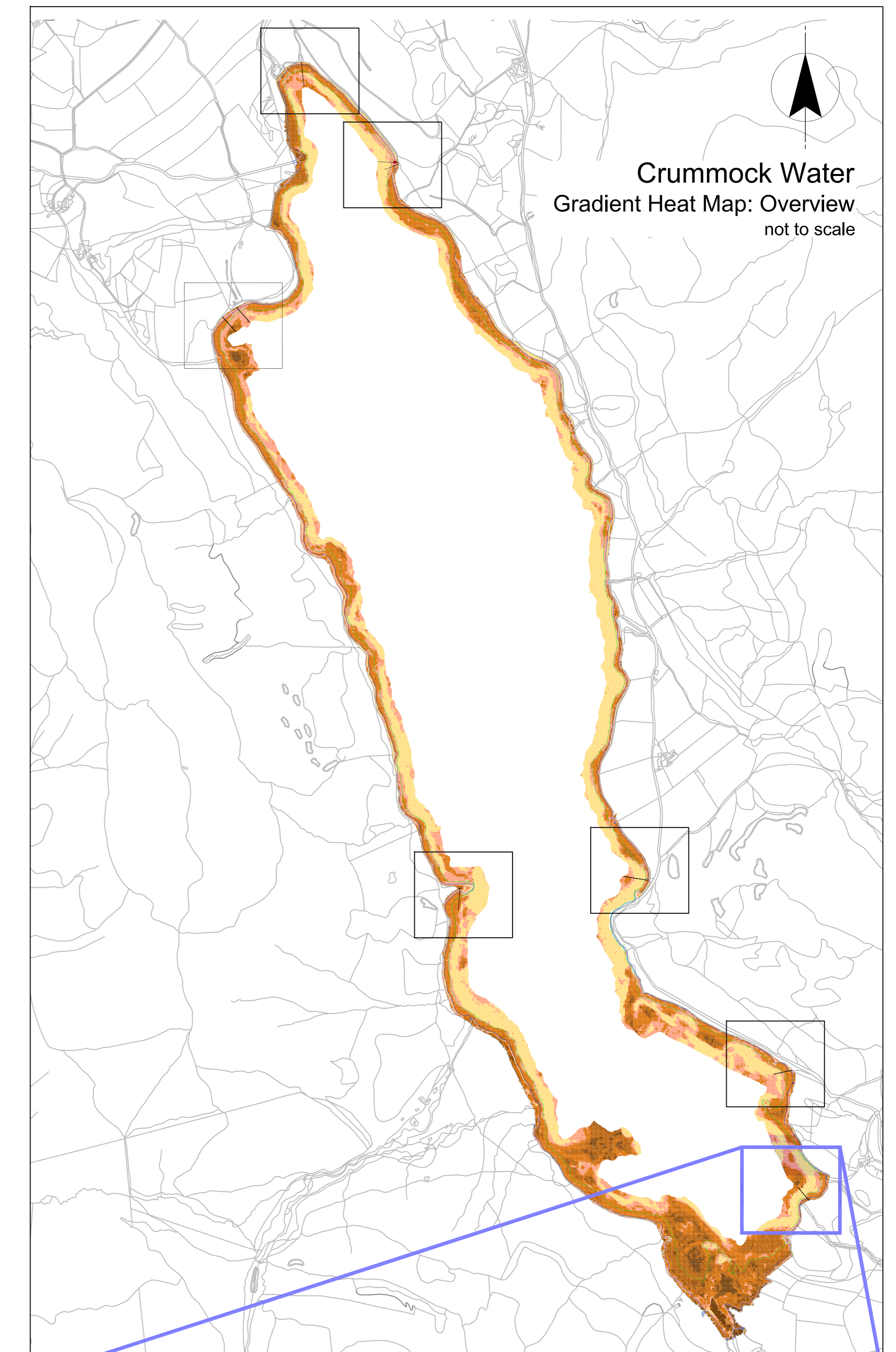
Example Gradients



SCALE 1 : 200
m10 0 10m

LEGEND

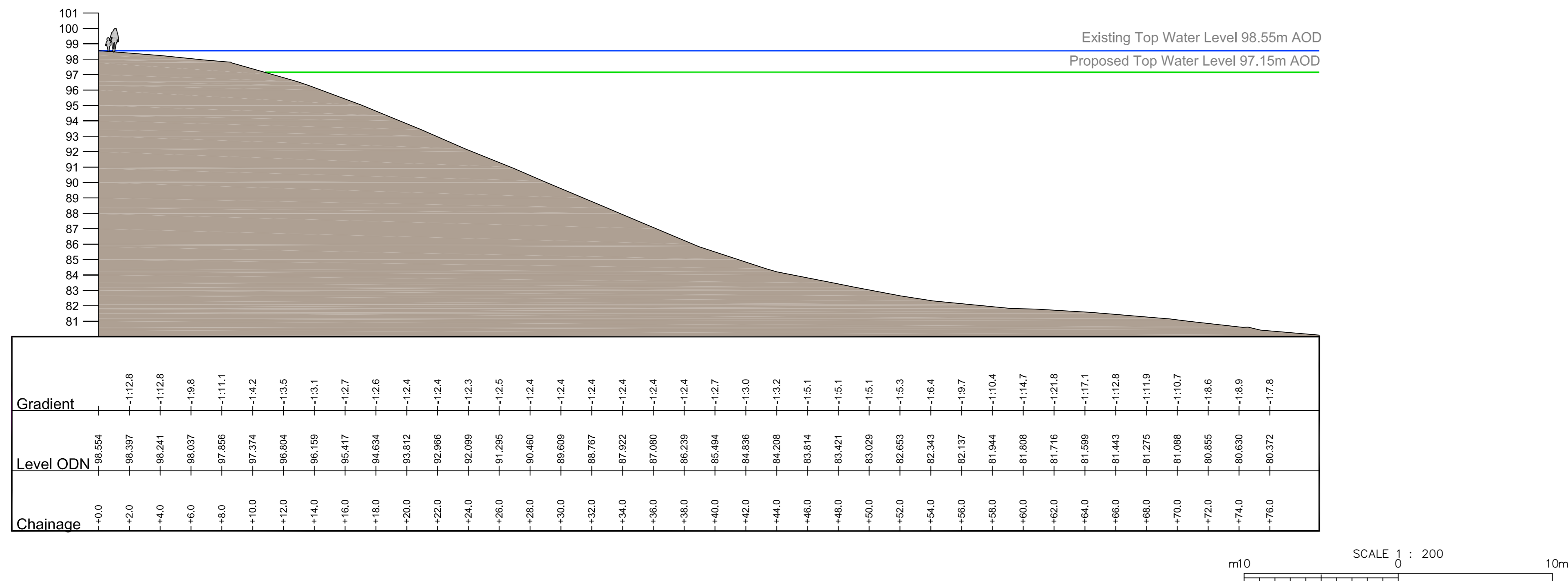
- Gradient steeper than 1:4
- Gradient 1:4 to 1:8
- Gradient 1:8 to 1:20
- Gradient 1:20 to 1:60
- Gradient 1:60 to 1:80
- Gradient plus 1:80
- Existing Top Water 98.55 AOD
- Proposed Top Water 97.15 AOD




Copyright Acknowledgement: Use of Ordnance Survey map data sanctioned by the controller of H.M. Stationery Office.
OS Licence Number 100019326. Crown copyright reserved. Unauthorised production infringes copyright

Crummock Water Gradients Heat Map Section 7

Haus Point
Popular water craft entry point from Rannerdale Car Park
Section 7

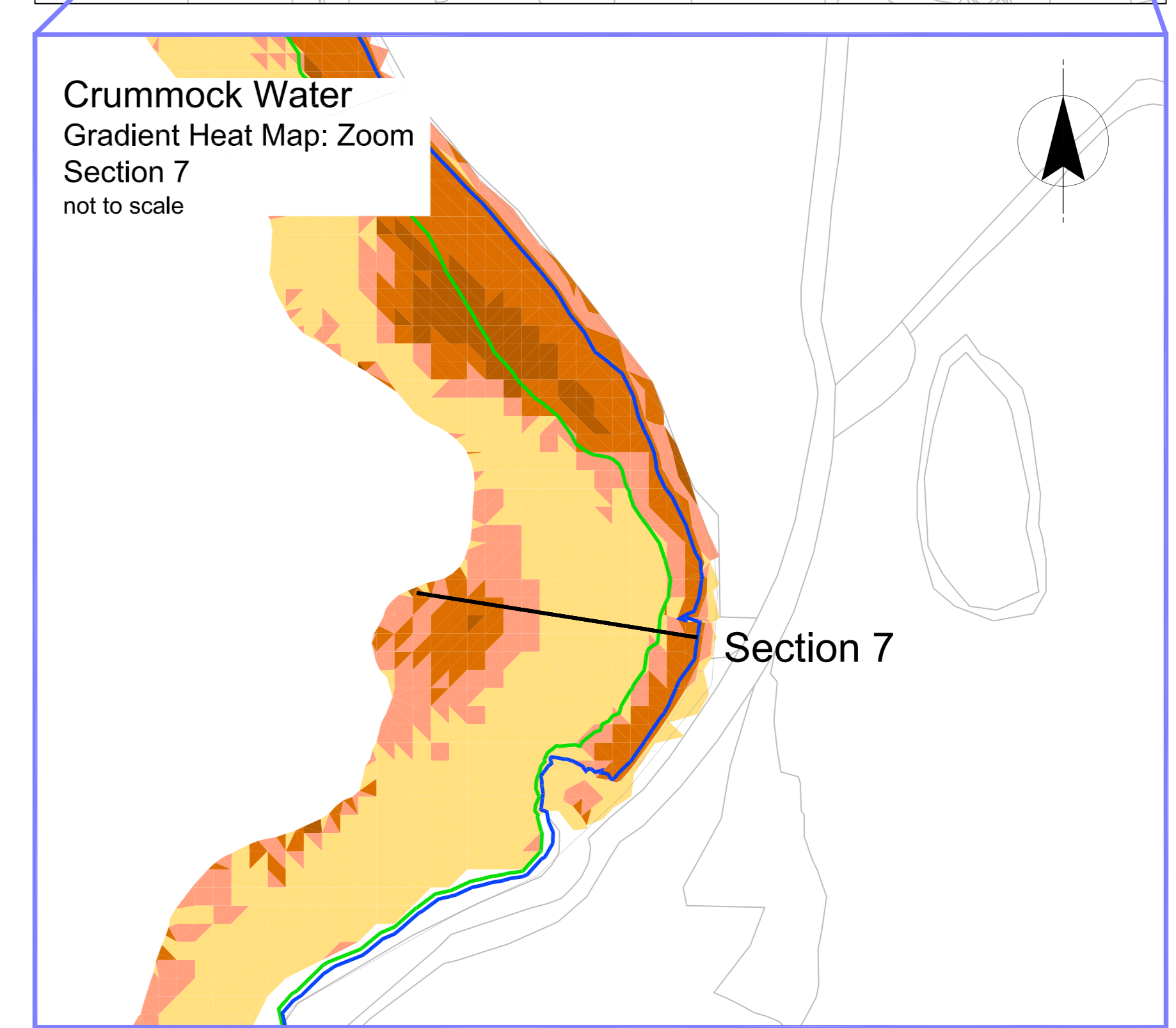
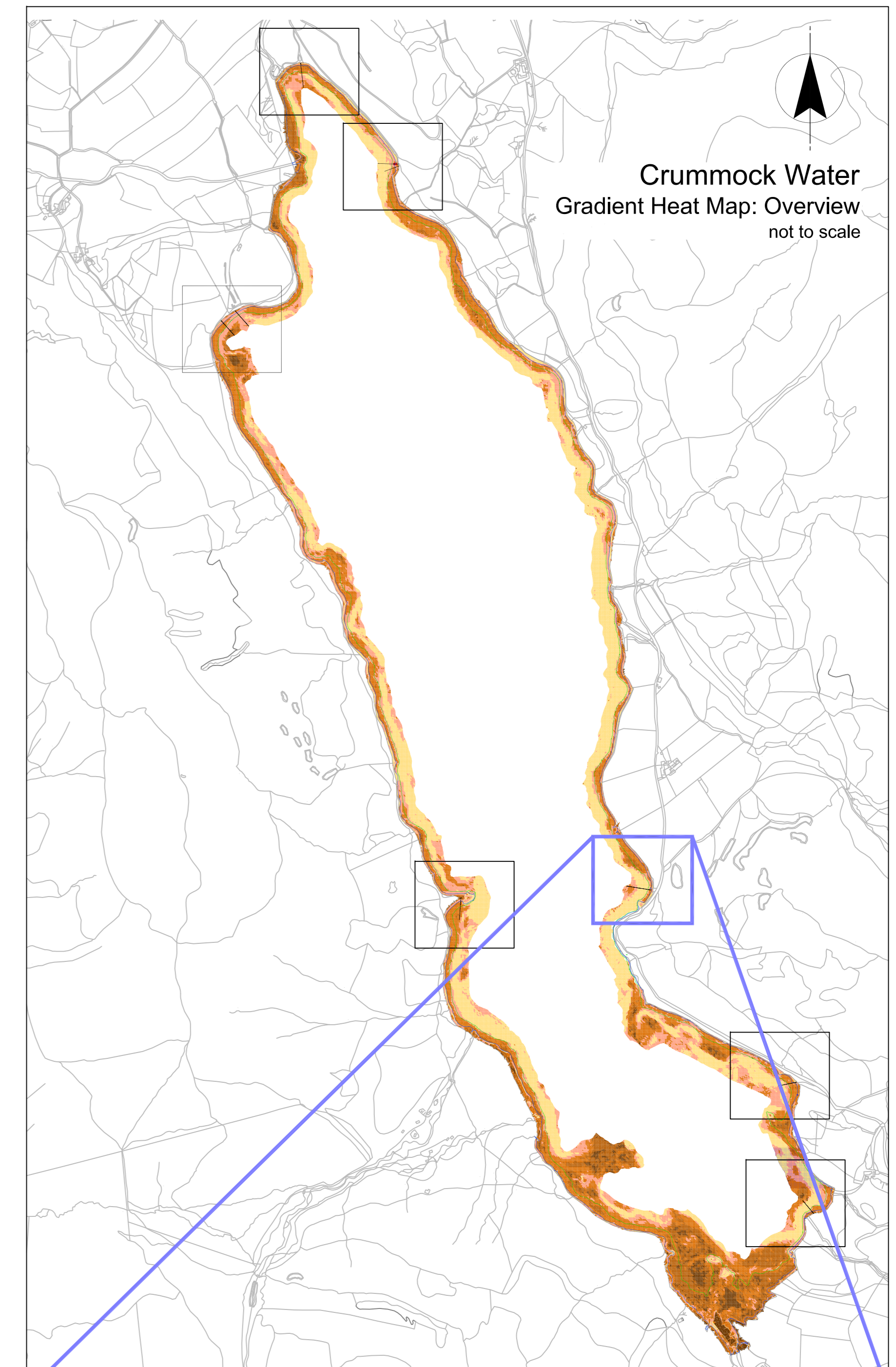


Example Gradients



LEGEND

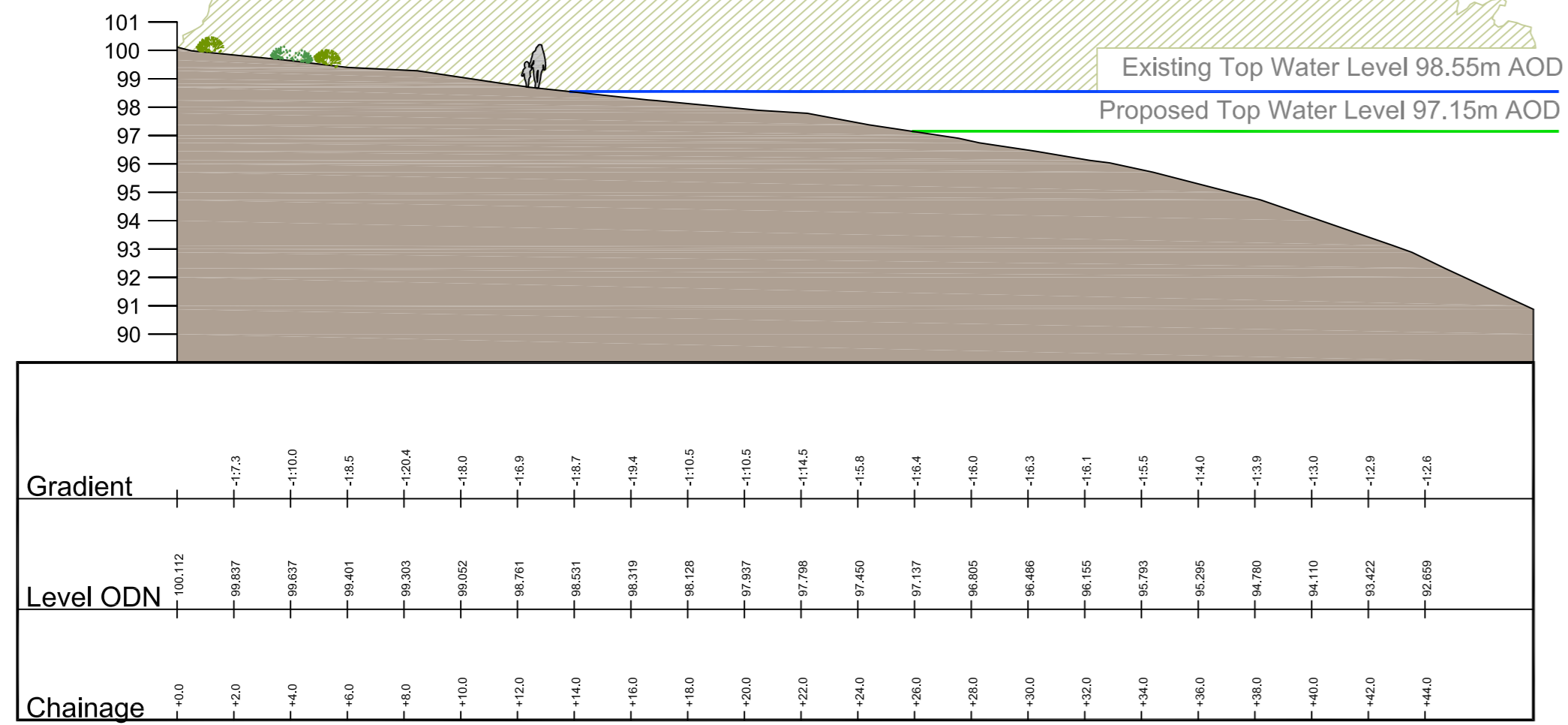
- Gradient steeper than 1:4
- Gradient 1:4 to 1:8
- Gradient 1:8 to 1:20
- Gradient 1:20 to 1:60
- Gradient 1:60 to 1:80
- Gradient plus 1:80
- Existing Top Water 98.55 AOD
- Proposed Top Water 97.15 AOD




Copyright Acknowledgement: Use of Ordnance Survey map data sanctioned by the controller of H.M. Stationery Office.
OS Licence Number 100019326. Crown copyright reserved. Unauthorised production infringes copyright

Crummock Water Gradients Heat Map Sections 8 & 9

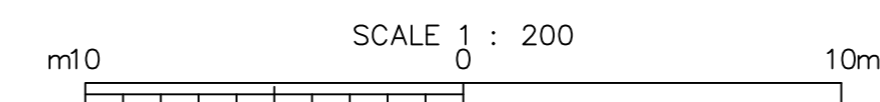
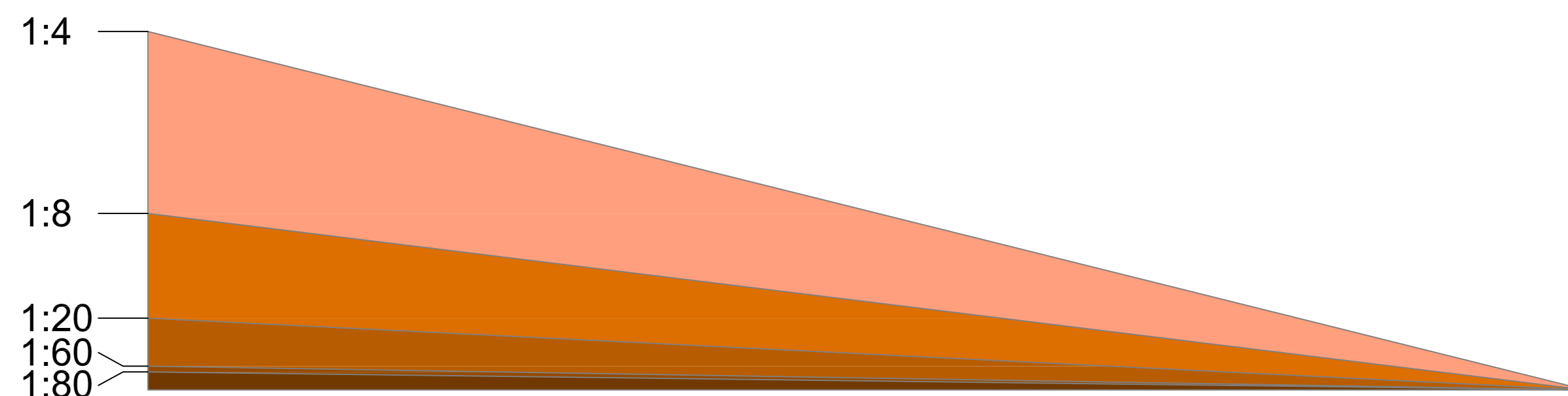
Public Right of Way
Popular swimmers beach
Section 8



Public Right of Way
Boat House
Section 9

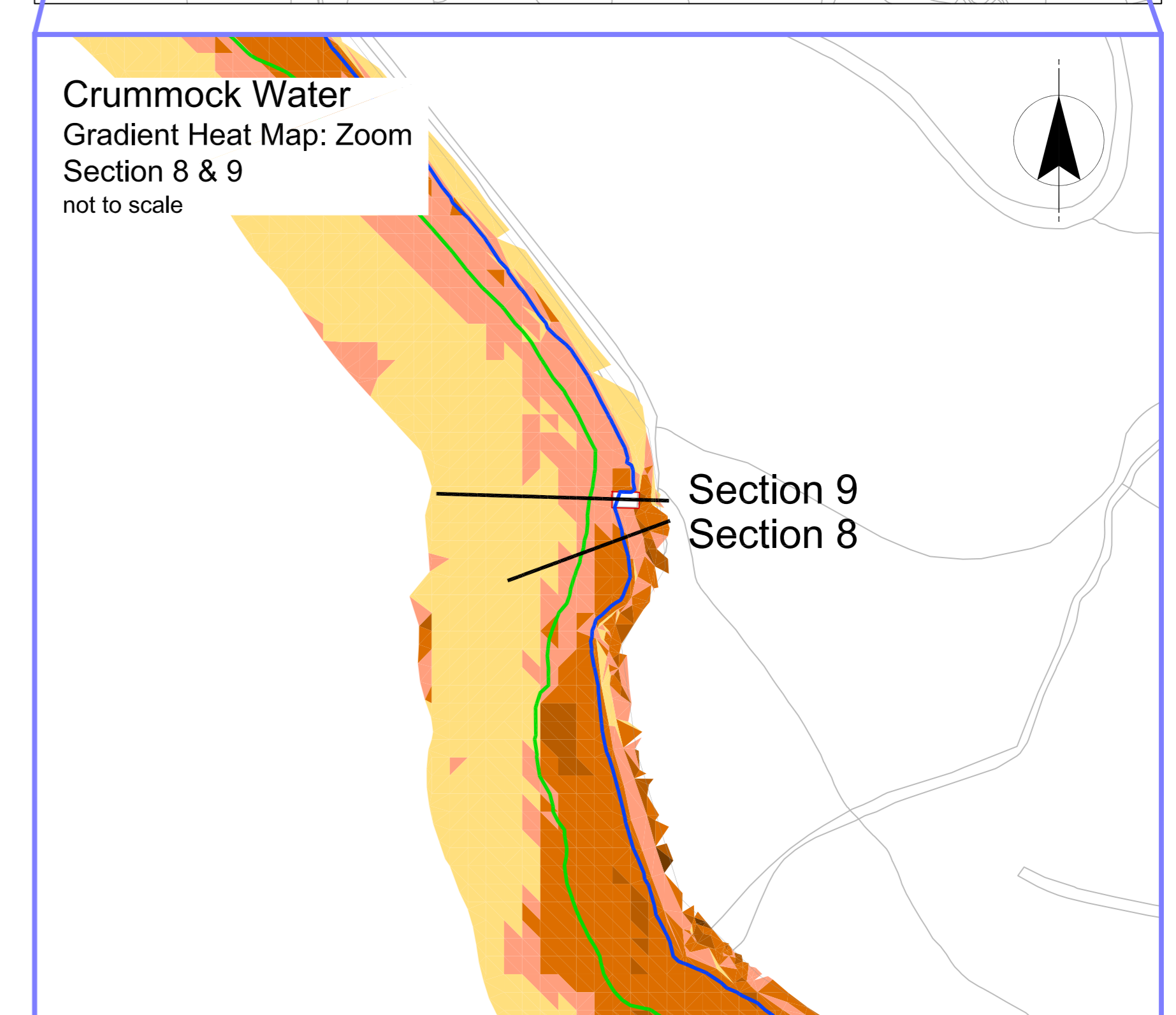
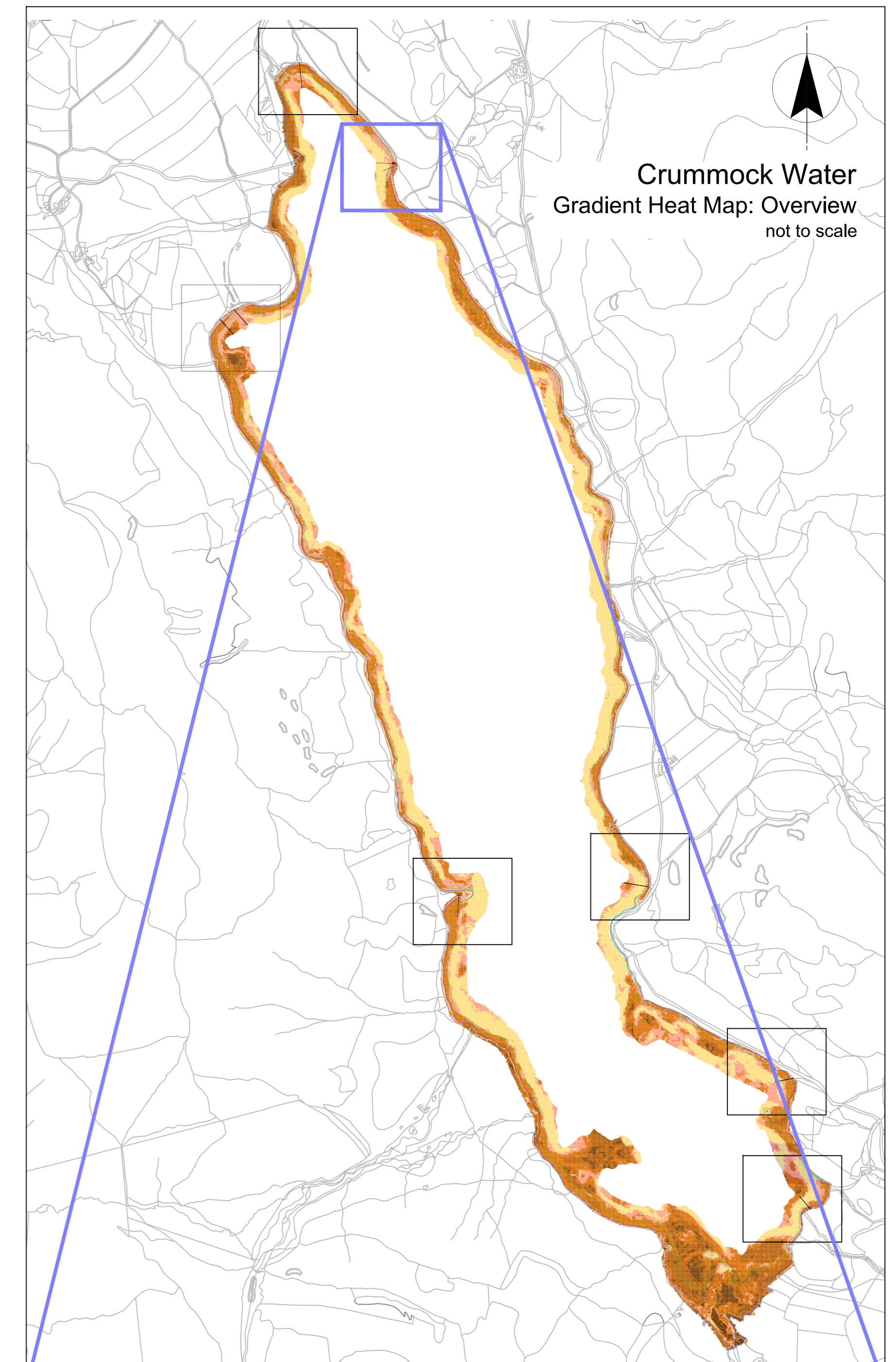


Example Gradients



LEGEND

- Gradient steeper than 1:4
- Gradient 1:4 to 1:8
- Gradient 1:8 to 1:20
- Gradient 1:20 to 1:60
- Gradient 1:60 to 1:80
- Gradient plus 1:80
- Existing Top Water 98.55 AOD
- Proposed Top Water 97.15 AOD



Copyright Acknowledgement: Use of Ordnance Survey map data sanctioned by the controller of H.M. Stationery Office.
OS Licence Number 100019326. Crown copyright reserved. Unauthorised production infringes copyright